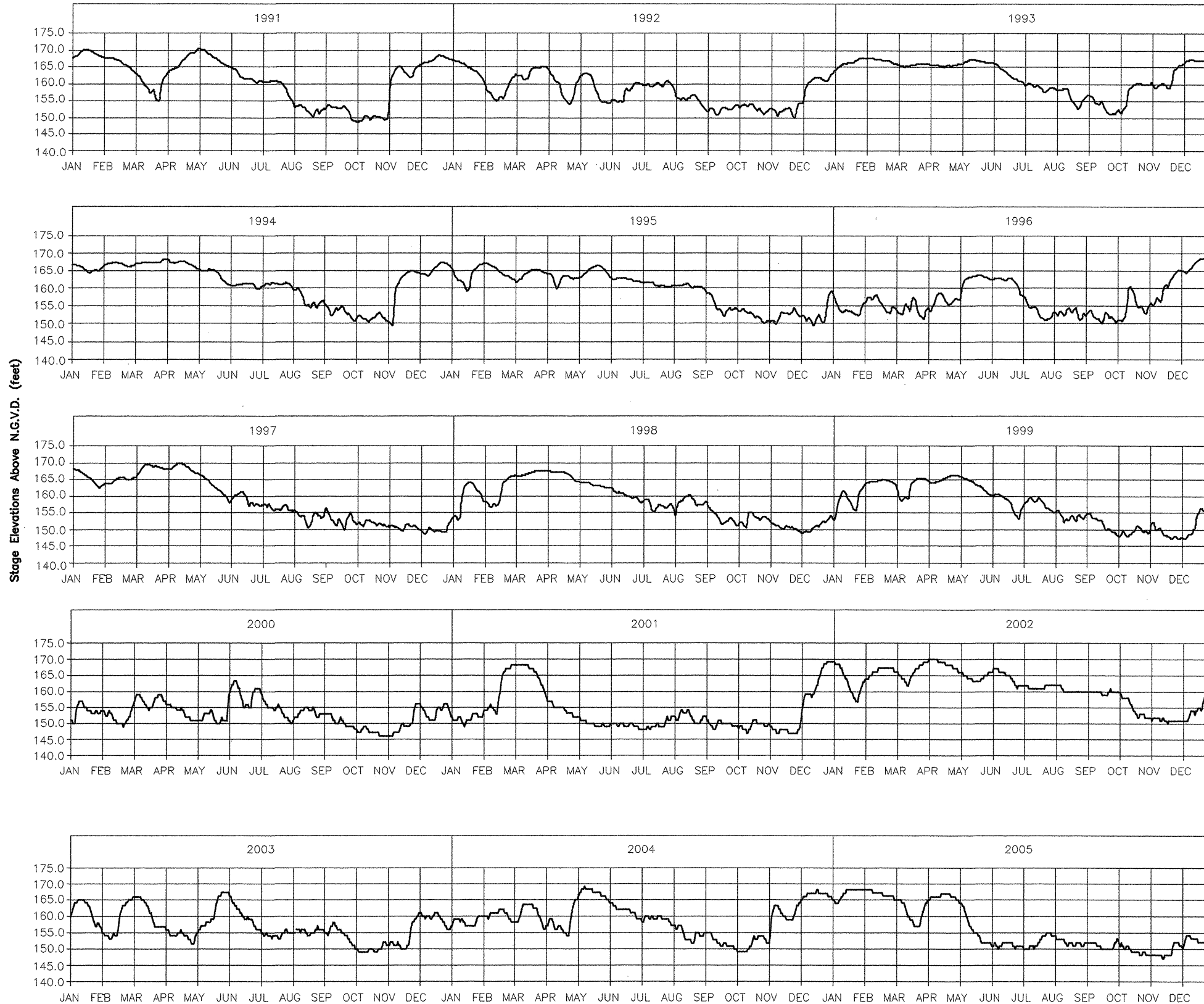





ACAD SCALE: 1/4"=1'-0"

COMPANY\1999 JOBS\99-044 AHTD\WHITERIVER\JOB 110394\hydrograph

DATE REVISED	DATE FILMED	DATE REVISED	DATE FILMED	FED. ROAD NO.	STATE	FED. AID PROJ. NO.	SHEET NO.	TOTAL SHEETS
				6	ARK.			
						JOB NO. 110394	51	196
						06830	HYDROGRAPH	41963



Gage Location: US Army Corps of Engineers Station WR 116
White River at Clarendon, Ark.
Latitude 34°41'08", Longitude 091°18'55"



BRIDGE ENGINEER

ALTERNATE NO. 1 & 2
HYDROGRAPH OF WHITE RIVER
(SHEET 1 OF 1)

WHITE RIVER STR. & APPRS.
(CLARENDON) (PH. II) (F)
MONROE COUNTY

ROUTE 79 SEC. 13
ARKANSAS STATE HIGHWAY COMMISSION
LITTLE ROCK, ARK.

Engstrom / Modjeski and Masters

DRAWN BY: LKD DATE: Nov. 07 FILENAME: b1103941.B
CHECKED BY: FS DATE: Nov. 06 SCALE: N.T.S.
DESIGNED BY: LKD DATE: Nov. 06
BRIDGE NO. 06830 DRAWING NO. 41963